

## SURVEY UNIT,

### MINISTRY OF HOUSING AND ENVIRONMENT

Ameenee Magu, Maafannu, Male', 20392, Maldives.

Office (PABX): +(960) 3004300, Fax: +(960) 3004301

Email: survey@mhe.gov.mv

Web: www.mhe.gov.mv



<b>CONTROL POINT DETAILS</b>	<b>Station Number</b> PSM5573
<b>Coordinate Information</b>	
<b>Geodetic</b>	<b>Grid</b>
<b>WGS 84</b>	<b>UTM Zone 43</b>
Lat: N5°42'32.63"	E: 305326.325 m
Long: E73°14'31.65"	N: 631341.101 m
Ellp Height: -93.482 m	Orth Height: +1.013 m
Date: 12 /06 /2014	

#### Monument description & method of survey:

Type A monument buried below ground, GNSS static surveying Method.

#### General site condition & access:

Easily accessible,  
Marker is placed at the side of the island where vegetation is low

Owner: Sun Travel and Tours Pvt. Ltd.

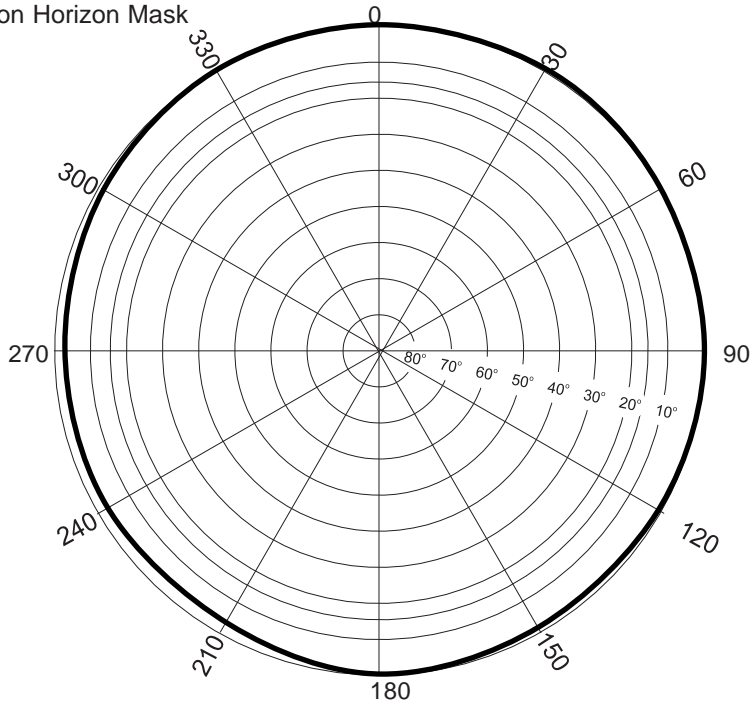


**SITE INFORMATION**

Station Number

P	S	M	5	5	7	3
---	---	---	---	---	---	---

Station Horizon Mask

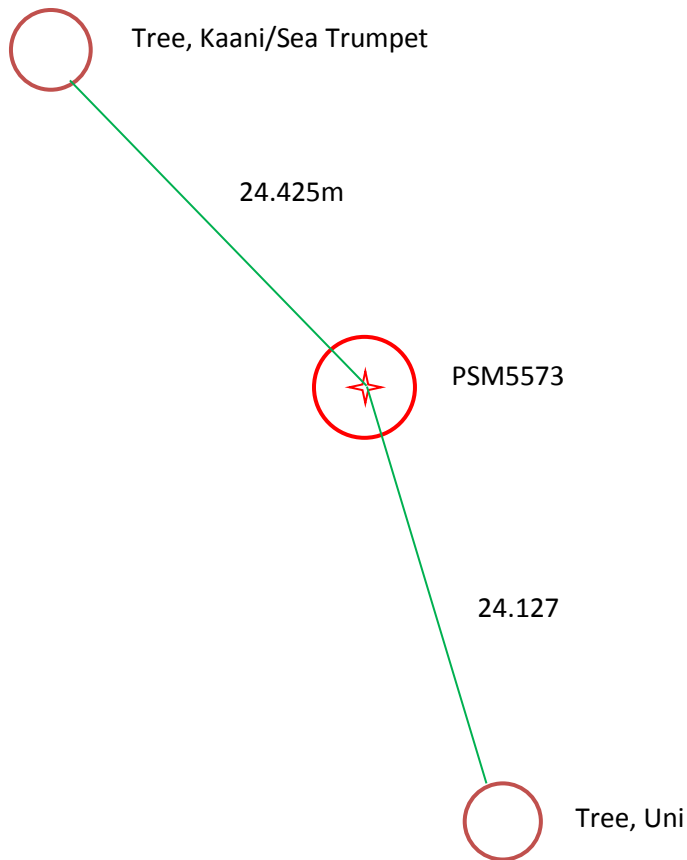
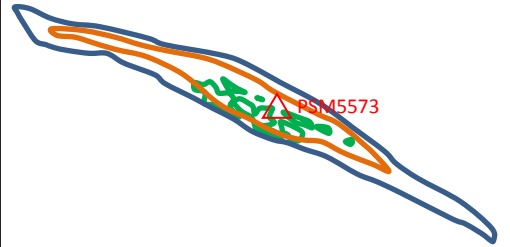


Height above Marker that horizon was mapped from 1.55 m

Magnetic Declination -----  
 Declination applied to this figure?  
 Yes  No



Locality



Sketched by: Firdous Hussain

Scale: Not to scale

Date: 12<sup>th</sup> June 2014